







Bikeways and Trails Plan

Legend

Proposed Bikeway & Trail Routes

-  On or Along Road
-  Separate Shared Use
-  East Coast Greenway

Existing Features & Designated Routes

-  On or Along Road
-  Separate Shared Use
-  US Bike Route 1

*does not imply that bicycle facilities currently exist along this route



NOT TO SCALE

APPROVED NOVEMBER 18, 2015 BY BOARD OF SUPERVISORS
 THE ROUTES SHOWN ON THIS MAP ARE CONCEPTUAL. ACTUAL ALIGNMENTS WILL BE DETERMINED BASED ON SITE CONDITIONS AND OTHER FACTORS SUMMARIZED IN THE BIKEWAYS AND TRAILS CHAPTER.
 EXACT ROAD ALIGNMENTS SHOULD BE VERIFIED WITH THE CHESTERFIELD COUNTY TRANSPORTATION DEPARTMENT. ADJUSTMENTS TO THIS MAP WILL BE MADE BASED ON ANY APPLICABLE CHANGES TO THE THOROUGHFARE PLAN.
 A DETAILED COPY OF THIS PLAN CAN BE OBTAINED FROM THE CHESTERFIELD COUNTY PLANNING DEPARTMENT OR THE COUNTY WEBSITE.